

 **datenguide**

datengui.de
@datenguide

Official Statistics

- Statistics published by **governments** and other **public bodies**
- Statistics about **society**, the **environment** and the **economy**
- Statistics created by **statistical offices** on a national or regional level

Examples

- **Schools**
(students, graduates by school type)
- **Commuters**
(commuting from and to a city)
- **Garbage removal**
(recycling, residual waste, etc.)


Where does data come from?

- **Full population census** (“Volkszählung”)
- **Registry-based census**
 (“Registerzensus” – coming in 2021)
- **Projection** (“Fortschreibung”)
- **Sampling** (“Makrozensus”)
- **Sector-specific censuses**
 (e.g. agricultural census)

public good

-> open data

regionalstatistik.de



Startseite | Impressum | Kontakt | RSS | Hilfe | FAQ | Links | Sitemap

Regionaldatenbank Deutschland

Startseite > Themen / Statistiken > Tabellen > Tabellenaufbau

Datenangebot

- Neue Daten
- Themen
- Tabellen
- Merkmale

Meine Regionaldatenbank

- Meine Tabellen
- Aufträge
- Einstellungen
- Abmelden

Tabellenaufbau

12511-03-01-4-B

Einbürgerungen von Ausländern nach Aufenthaltsdauer
- Jahr - regionale Ebenen

Verfügbarer Zeitraum: 2011 - 2016

Wenn Sie keine Auswahl treffen möchten, können Sie den Werteabruf direkt [starten](#).

Position	Code	Inhalt	Ausprägungen
	12511	Einbürgerungsstatistik	
	BEV008	Einbürgerungen von Ausländern	
	AUFDA1	↳ Aufenthaltsdauer (4)	
	JAHR	Jahr	<input type="text" value="Zeit auswählen"/>
	KREISE	<input type="text" value="Kreise und kreisfreie Städte (477)"/>	<input type="text" value="auswählen"/>

Meine Tabelle

Vorschau

Werteabruf

zurück

GENESIS V4.1.5 - 2017

Drucken

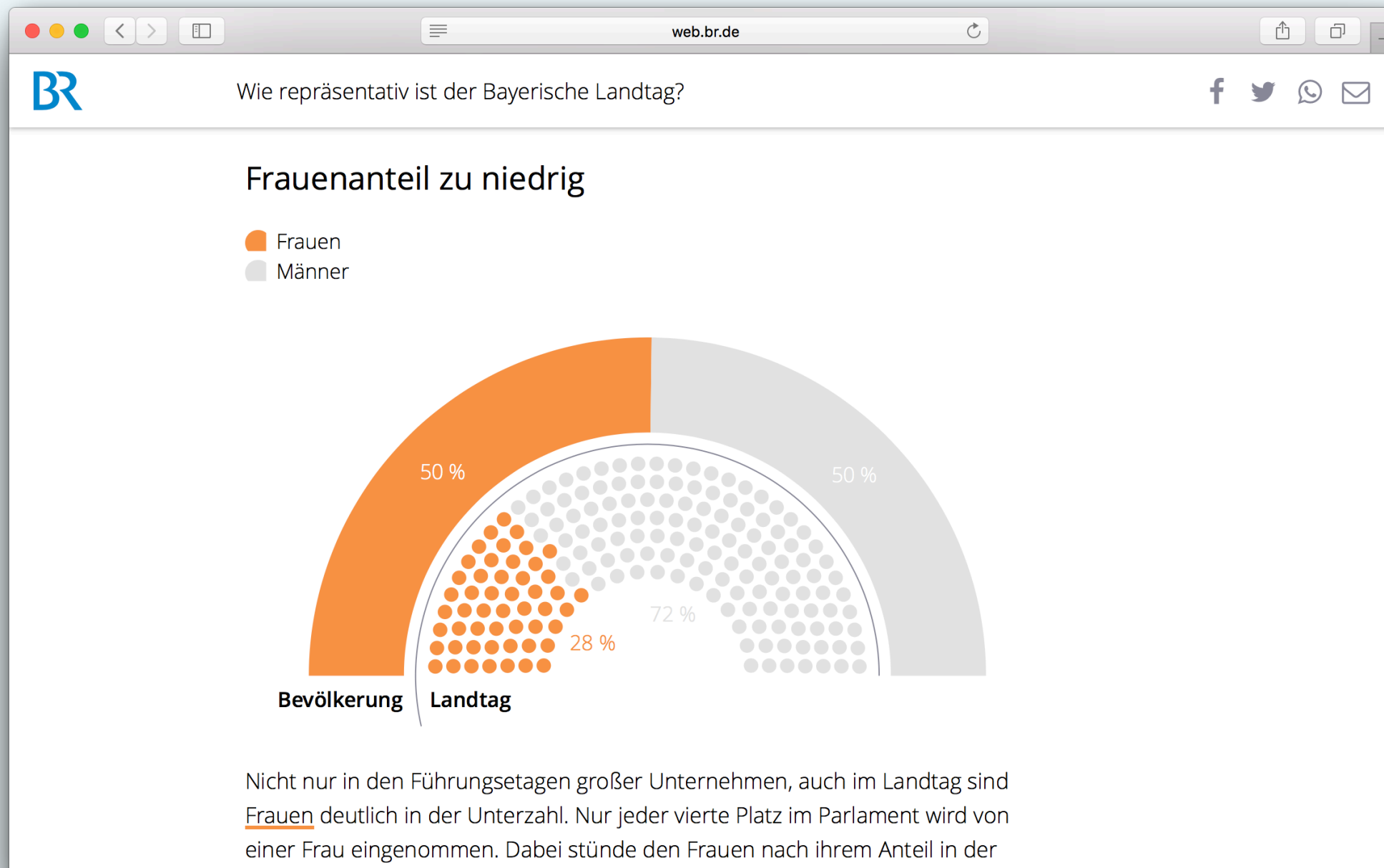
Data on German regions

- **16 Federal states**
(Bundesländer, NUTS 1)
- **~ 400 Cities and districts**
(Städte, Landkreise, NUTS 3)
- **~ 11,000 Municipalities**
(Gemeinden, LAU) Datenguide data pipeline

What is it good for?

- **Reporting:** Backing your story with numbers, finding stories in data
- **Fact checking** & debunking misinformation
- **Lobbying** for social causes

Example



👉 web.br.de/interaktiv/landtag-demografie/



Simon



Herne

Bot



Dahme-Spreewald

Wo ist der Anteil arbeitender Frauen höher?

Beschäftigtenquote Frauen

Herne

43.3 Prozent

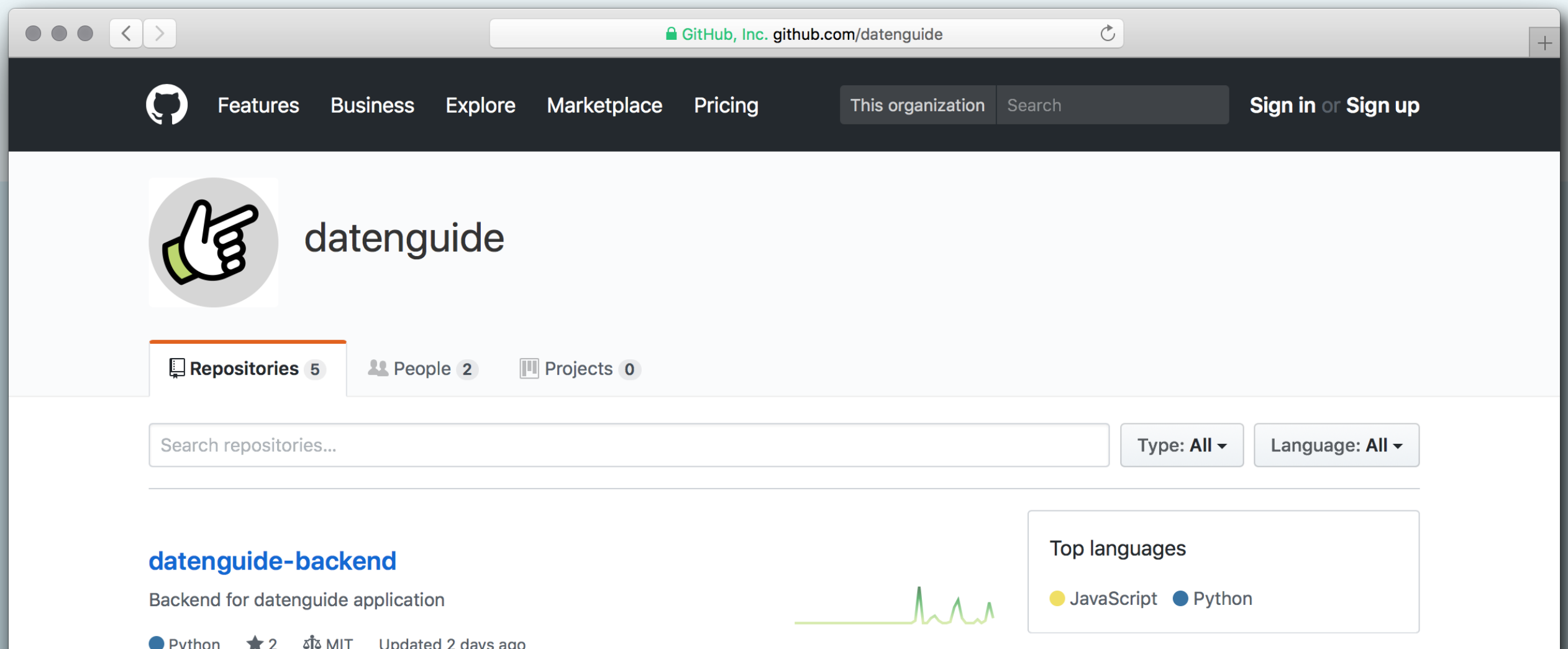
Dahme-Spreewald ✓

62.7 Prozent



open source


👉 github.com/datenguide



The screenshot shows the GitHub organization page for 'datenguide'. The browser address bar displays 'GitHub, Inc. github.com/datenguide'. The navigation bar includes links for Features, Business, Explore, Marketplace, Pricing, and a search bar. The organization's profile shows a hand-pointing icon, the name 'datenguide', and statistics: 5 Repositories, 2 People, and 0 Projects. A search bar for repositories is present, along with filters for Type and Language. The first repository listed is 'datenguide-backend', described as the 'Backend for datenguide application', with 2 stars, MIT license, and updated 2 days ago. A 'Top languages' box indicates JavaScript and Python are used.

GitHub, Inc. github.com/datenguide

Features Business Explore Marketplace Pricing This organization Search Sign in or Sign up

 datenguide

Repositories 5 People 2 Projects 0

Search repositories... Type: All Language: All

datenguide-backend
Backend for datenguide application
Python ★ 2 MIT Updated 2 days ago

Top languages
JavaScript Python